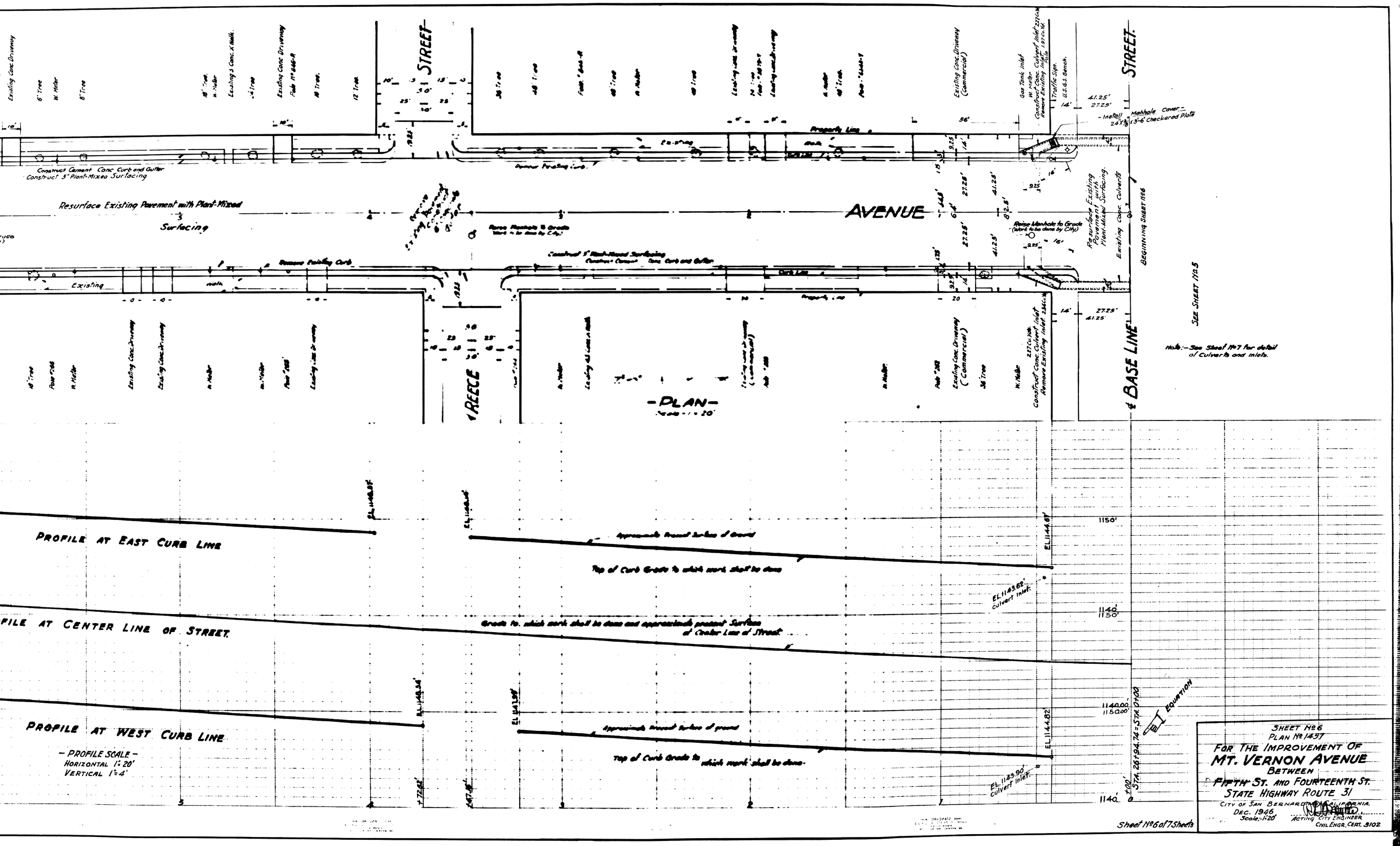
Construct Cement Conc. Curb and Gutter
Construct 5" Plant-Mixed Surfacing
Resurface Existing Pavement with Plant-Mixed Surfacing
Remove Existing Curb
Construct 5" Plant-Mixed Surfacing
Construct Cement Conc. Curb and Gutter
Raise Manhole to Grade (Work to be done by City)
Raise Manhole to Grade (Work to be done by City)
Resurface Existing Pavement with Plant-Mixed Surfacing
Existing Conc. Culverts
Install Manhole Cover & 2.4'x3'-6' Checkered Plate
Gas Tank Inlet
Traffic Sign
U.S.G.S. Bench
Construct Conc. Culvert Inlet
Remove Existing Inlet
Property Line
Curb Line
STREET
AVENUE
STREET
BASE LINE
REECE
BEGINNING SHEET 1196
SEE SHEET 1195
Note:- See Sheet No 7 for detail of Culverts and Inlets.
-PLAN-
Scale - 1" = 20'
PROFILE AT EAST CURB LINE
Approximate present surface of ground
Top of Curb Grade to which work shall be done
EL. 1143.62' Culvert Inlet
PROFILE AT CENTER LINE OF STREET
Grade to which work shall be done and approximate present surface at Center Line of Street
PROFILE AT WEST CURB LINE
Approximate present surface of ground
Top of Curb Grade to which work shall be done
EL. 1143.90' Culvert Inlet
EQUATION
STA. 261+94.74 = STA. 0+00
- PROFILE SCALE -
HORIZONTAL 1" = 20'
VERTICAL 1" = 4'
Sheet No 6 of 7 Sheets
SHEET No 6
PLAN No 1457
FOR THE IMPROVEMENT OF
MT. VERNON AVENUE
BETWEEN
FIFTH ST. AND FOURTEENTH ST.
STATE HIGHWAY ROUTE 31
CITY OF SAN BERNARDINO, CALIFORNIA.
DEC. 1946
Scale:- 1" = 20'
Acting City Engineer
Civil Engr. Cert. 3102

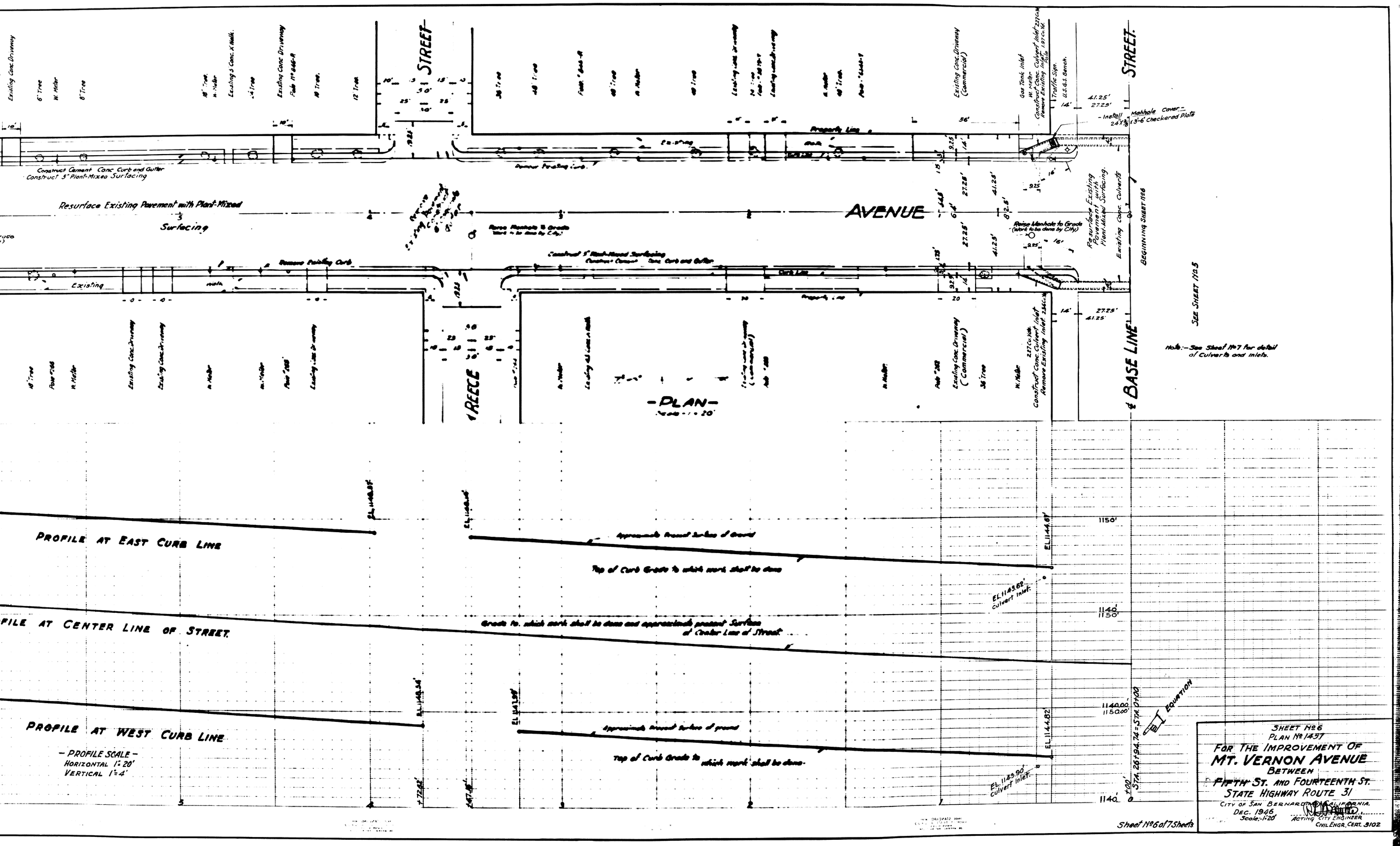
Construct Cement Conc. Curb and Gutter
Construct 5" Plant-Mixed Surfacing
Resurface Existing Pavement with Plant-Mixed Surfacing
Remove Existing Curb
Construct 5" Plant-Mixed Surfacing
Construct Cement Conc. Curb and Gutter
Raise Manhole to Grade (Work to be done by City)
Raise Manhole to Grade (Work to be done by City)
Resurface Existing Pavement with Plant-Mixed Surfacing
Existing Conc. Culverts
Install Manhole Cover & 2.4'x3'-6' Checkered Plate
Gas Tank Inlet
Traffic Sign
U.S.G.S. Bench
Construct Conc. Culvert Inlet
Remove Existing Inlet
Property Line
Curb Line
STREET
AVENUE
STREET
BASE LINE
REECE
BEGINNING SHEET 1196
SEE SHEET 1195
Note:- See Sheet No 7 for detail of Culverts and Inlets.
-PLAN-
Scale - 1" = 20'
PROFILE AT EAST CURB LINE
Approximate present surface of ground
Top of Curb Grade to which work shall be done
EL. 1143.62' Culvert Inlet
PROFILE AT CENTER LINE OF STREET
Grade to which work shall be done and approximate present surface at Center Line of Street
PROFILE AT WEST CURB LINE
Approximate present surface of ground
Top of Curb Grade to which work shall be done
EL. 1143.90' Culvert Inlet
EQUATION
STA. 261+94.74 = STA. 0+00
- PROFILE SCALE -
HORIZONTAL 1" = 20'
VERTICAL 1" = 4'
Sheet No 6 of 7 Sheets
SHEET No 6
PLAN No 1457
FOR THE IMPROVEMENT OF
MT. VERNON AVENUE
BETWEEN
FIFTH ST. AND FOURTEENTH ST.
STATE HIGHWAY ROUTE 31
CITY OF SAN BERNARDINO, CALIFORNIA.
DEC. 1946
Scale:- 1" = 20'
Acting City Engineer
Civil Engr. Cert. 3102

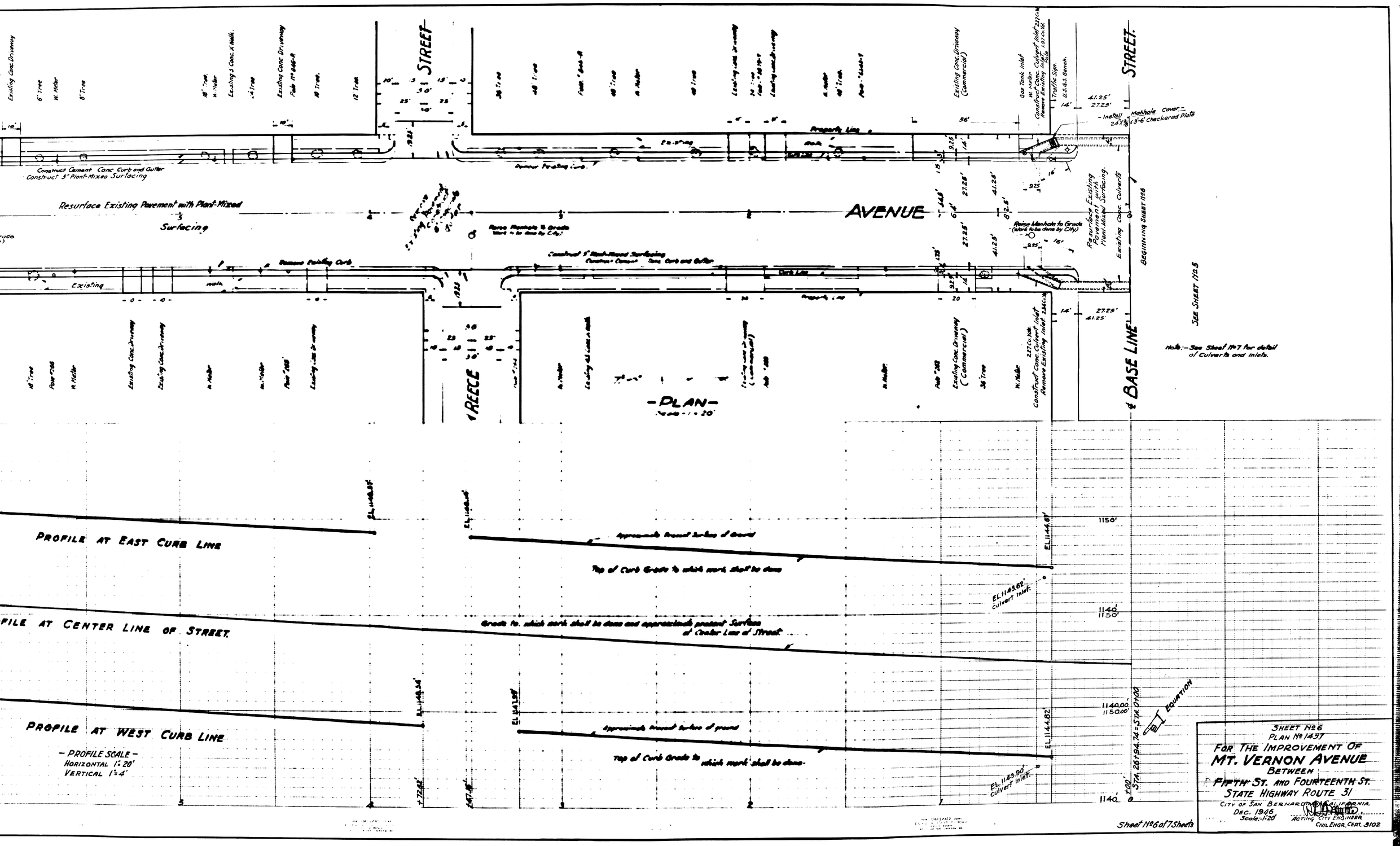
Construct Cement Conc. Curb and Gutter
Construct 5" Plant-Mixed Surfacing
Resurface Existing Pavement with Plant-Mixed Surfacing
Remove Existing Curb
Construct 5" Plant-Mixed Surfacing
Construct Cement Conc. Curb and Gutter
Raise Manhole to Grade (Work to be done by City)
Raise Manhole to Grade (Work to be done by City)
Resurface Existing Pavement with Plant-Mixed Surfacing
Existing Conc. Culverts
Install Manhole Cover & 2.4'x3'-6' Checkered Plate
Gas Tank Inlet
Traffic Sign
U.S.G.S. Bench
Construct Conc. Culvert Inlet
Remove Existing Inlet
Property Line
Curb Line
STREET
AVENUE
STREET
BASE LINE
REECE
BEGINNING SHEET 1196
SEE SHEET 1195
Note:- See Sheet No 7 for detail of Culverts and Inlets.
-PLAN-
Scale - 1" = 20'
PROFILE AT EAST CURB LINE
Approximate present surface of ground
Top of Curb Grade to which work shall be done
EL. 1143.62' Culvert Inlet
PROFILE AT CENTER LINE OF STREET
Grade to which work shall be done and approximate present surface at Center Line of Street
PROFILE AT WEST CURB LINE
Approximate present surface of ground
Top of Curb Grade to which work shall be done
EL. 1143.90' Culvert Inlet
EQUATION
STA. 261+94.74 = STA. 0+00
- PROFILE SCALE -
HORIZONTAL 1" = 20'
VERTICAL 1" = 4'
Sheet No 6 of 7 Sheets
SHEET No 6
PLAN No 1457
FOR THE IMPROVEMENT OF
MT. VERNON AVENUE
BETWEEN
FIFTH ST. AND FOURTEENTH ST.
STATE HIGHWAY ROUTE 31
CITY OF SAN BERNARDINO, CALIFORNIA.
DEC. 1946
Scale:- 1" = 20'
Acting City Engineer
Civil Engr. Cert. 3102